










<p>FINISH! Congratulations! You are now dictator of Germany!</p>	<p>Hindenburg dies! You make yourself P..... . Few people stood up to you as you have shut opposition printing presses and imprisoned opponents. FORWARD 1</p>	 <p>auf dem Totenbett</p>	<p>In the Night of the Long Knives you get rid of a potential threat - the You ensure the army swear an oath of allegiance directly to you as 'Führer'! FORWARD 1</p>	<p>After the Reichstag Fire you pass the E..... Act. This meant you can ban the Communist party and imprison political opponents. You no longer need to use the Reichstag to pass laws FORWARD 2.</p>	
<p>After the crash the Nazis become the largest party in Germany in 1932. FORWARD 3</p>	<p>The C..... also gain more votes. Businessmen and factory owners fear them. FORWARD 2</p>	<p>Hindenburg refuses to make you Chancellor. He sees you as a 'jumped up little corporal' and fears your aggressive party that threatens to end D..... . BACK 4</p>	<p>Hindenburg makes you C..... . He fears the growing number of C..... He thinks he can control you. He is wrong! FORWARD 1</p>	<p>The Reichstag is burned down. A Dutch Communist is blamed and the press suggest that the Communists planned a coup! FORWARD 3</p>	
	<p>The Wall Street Crash! Germany falls into depression and unemployment reaches million! Date: FORWARD 3</p>		<p>Germany enters a 'golden age' of art and culture and people prosper again! From 19.... to 19.... many Germans grow rich and are happy. BACK 4</p>		<p>Chancellor S..... introduces the Rentenmark. He makes a deal to lower reparations, and Germany joins the League. He also borrows money from the USA. BACK 5</p>

	<p>When the Weimer Government cannot pay reparations the French invade the R..... This leads to hyper- i..... People hate the government more and more.</p> <p>FORWARD 2</p>		<p>Your attempt to seize power in M..... fails! You are nearly killed during the Beer Hall Putsch!</p> <p>BACK 2</p>	<p>After the failed putsch the Nazis become well known across Germany thanks to the speeches you make at your trial! In prison you write M..... K....., setting out key ideas.</p> <p>FORWARD 3</p>																																																																																																																												
 <p>Was hat das Versailler Diktat von Deutschland abgetrennt</p> <table border="1"> <tr> <td>West-Gebiete</td> <td>11.000 km²</td> <td>1.600.000 Einwohner</td> </tr> <tr> <td>Lotharingen</td> <td>1.000 km²</td> <td>400.000 Einwohner</td> </tr> <tr> <td>Saarländische Gebiete</td> <td>2.000 km²</td> <td>800.000 Einwohner</td> </tr> <tr> <td>Zone St. Germain</td> <td>1.900 km²</td> <td>300.000 Einwohner</td> </tr> <tr> <td>Zone Metz</td> <td>1.000 km²</td> <td>300.000 Einwohner</td> </tr> <tr> <td>Zone Moselle</td> <td>1.000 km²</td> <td>300.000 Einwohner</td> </tr> <tr> <td>Zone Nordsee</td> <td>1.000 km²</td> <td>300.000 Einwohner</td> </tr> <tr> <td>Zone Elbe</td> <td>1.000 km²</td> <td>300.000 Einwohner</td> </tr> <tr> <td>Zone Oder</td> <td>1.000 km²</td> <td>300.000 Einwohner</td> </tr> <tr> <td>Zone Memel</td> <td>1.000 km²</td> <td>300.000 Einwohner</td> </tr> <tr> <td>Zone Danzig</td> <td>1.000 km²</td> <td>300.000 Einwohner</td> </tr> <tr> <td>Zone Posen</td> <td>1.000 km²</td> <td>300.000 Einwohner</td> </tr> <tr> <td>Zone Oberschlesien</td> <td>1.000 km²</td> <td>300.000 Einwohner</td> </tr> <tr> <td>Zone Westpreußen</td> <td>1.000 km²</td> <td>300.000 Einwohner</td> </tr> <tr> <td>Zone Ostpreußen</td> <td>1.000 km²</td> <td>300.000 Einwohner</td> </tr> <tr> <td>Zone Litauen</td> <td>1.000 km²</td> <td>300.000 Einwohner</td> </tr> <tr> <td>Zone Lettland</td> <td>1.000 km²</td> <td>300.000 Einwohner</td> </tr> <tr> <td>Zone Estland</td> <td>1.000 km²</td> <td>300.000 Einwohner</td> </tr> <tr> <td>Zone Finnland</td> <td>1.000 km²</td> <td>300.000 Einwohner</td> </tr> <tr> <td>Zone Schweden</td> <td>1.000 km²</td> <td>300.000 Einwohner</td> </tr> <tr> <td>Zone Norwegen</td> <td>1.000 km²</td> <td>300.000 Einwohner</td> </tr> <tr> <td>Zone Dänemark</td> <td>1.000 km²</td> <td>300.000 Einwohner</td> </tr> <tr> <td>Zone Polen</td> <td>1.000 km²</td> <td>300.000 Einwohner</td> </tr> <tr> <td>Zone Tschechien</td> <td>1.000 km²</td> <td>300.000 Einwohner</td> </tr> <tr> <td>Zone Ungarn</td> <td>1.000 km²</td> <td>300.000 Einwohner</td> </tr> <tr> <td>Zone Rumänien</td> <td>1.000 km²</td> <td>300.000 Einwohner</td> </tr> <tr> <td>Zone Griechenland</td> <td>1.000 km²</td> <td>300.000 Einwohner</td> </tr> <tr> <td>Zone Türkei</td> <td>1.000 km²</td> <td>300.000 Einwohner</td> </tr> <tr> <td>Zone Persien</td> <td>1.000 km²</td> <td>300.000 Einwohner</td> </tr> <tr> <td>Zone Indien</td> <td>1.000 km²</td> <td>300.000 Einwohner</td> </tr> <tr> <td>Zone China</td> <td>1.000 km²</td> <td>300.000 Einwohner</td> </tr> <tr> <td>Zone Japan</td> <td>1.000 km²</td> <td>300.000 Einwohner</td> </tr> <tr> <td>Zone Korea</td> <td>1.000 km²</td> <td>300.000 Einwohner</td> </tr> <tr> <td>Zone Philippinen</td> <td>1.000 km²</td> <td>300.000 Einwohner</td> </tr> <tr> <td>Zone Indonesien</td> <td>1.000 km²</td> <td>300.000 Einwohner</td> </tr> <tr> <td>Zone Südamerika</td> <td>1.000 km²</td> <td>300.000 Einwohner</td> </tr> <tr> <td>Zone Afrika</td> <td>1.000 km²</td> <td>300.000 Einwohner</td> </tr> <tr> <td>Zone Australien</td> <td>1.000 km²</td> <td>300.000 Einwohner</td> </tr> <tr> <td>Zone Neuseeland</td> <td>1.000 km²</td> <td>300.000 Einwohner</td> </tr> <tr> <td>Zone Ozeanien</td> <td>1.000 km²</td> <td>300.000 Einwohner</td> </tr> <tr> <td>Zone Antarktika</td> <td>1.000 km²</td> <td>300.000 Einwohner</td> </tr> </table> <p>25 Prozent des Deutschen Ackerlandes, der für die Ernährung des Deutschen Volkes lebenswichtig war</p>	West-Gebiete	11.000 km²	1.600.000 Einwohner	Lotharingen	1.000 km²	400.000 Einwohner	Saarländische Gebiete	2.000 km²	800.000 Einwohner	Zone St. Germain	1.900 km²	300.000 Einwohner	Zone Metz	1.000 km²	300.000 Einwohner	Zone Moselle	1.000 km²	300.000 Einwohner	Zone Nordsee	1.000 km²	300.000 Einwohner	Zone Elbe	1.000 km²	300.000 Einwohner	Zone Oder	1.000 km²	300.000 Einwohner	Zone Memel	1.000 km²	300.000 Einwohner	Zone Danzig	1.000 km²	300.000 Einwohner	Zone Posen	1.000 km²	300.000 Einwohner	Zone Oberschlesien	1.000 km²	300.000 Einwohner	Zone Westpreußen	1.000 km²	300.000 Einwohner	Zone Ostpreußen	1.000 km²	300.000 Einwohner	Zone Litauen	1.000 km²	300.000 Einwohner	Zone Lettland	1.000 km²	300.000 Einwohner	Zone Estland	1.000 km²	300.000 Einwohner	Zone Finnland	1.000 km²	300.000 Einwohner	Zone Schweden	1.000 km²	300.000 Einwohner	Zone Norwegen	1.000 km²	300.000 Einwohner	Zone Dänemark	1.000 km²	300.000 Einwohner	Zone Polen	1.000 km²	300.000 Einwohner	Zone Tschechien	1.000 km²	300.000 Einwohner	Zone Ungarn	1.000 km²	300.000 Einwohner	Zone Rumänien	1.000 km²	300.000 Einwohner	Zone Griechenland	1.000 km²	300.000 Einwohner	Zone Türkei	1.000 km²	300.000 Einwohner	Zone Persien	1.000 km²	300.000 Einwohner	Zone Indien	1.000 km²	300.000 Einwohner	Zone China	1.000 km²	300.000 Einwohner	Zone Japan	1.000 km²	300.000 Einwohner	Zone Korea	1.000 km²	300.000 Einwohner	Zone Philippinen	1.000 km²	300.000 Einwohner	Zone Indonesien	1.000 km²	300.000 Einwohner	Zone Südamerika	1.000 km²	300.000 Einwohner	Zone Afrika	1.000 km²	300.000 Einwohner	Zone Australien	1.000 km²	300.000 Einwohner	Zone Neuseeland	1.000 km²	300.000 Einwohner	Zone Ozeanien	1.000 km²	300.000 Einwohner	Zone Antarktika	1.000 km²	300.000 Einwohner	<p>The Weimar Government signs the Treaty of V..... This is a 'stab in the back' for Germans. They must admit war guilt, lose land, and pay £ ... billion in reparations.</p> <p>FORWARD 1</p>		<p>Article is placed in the Weimar Constitution. This means in the future (if there is an 'emergency') someone could set up a dictatorship.</p> <p>FORWARD 3</p>		<p>Coups are being attempted by the F..... and S.....! The new government cannot control Germany. They need strong leadership: you are the man who can deliver!</p> <p>FORWARD 1</p>
West-Gebiete	11.000 km²	1.600.000 Einwohner																																																																																																																														
Lotharingen	1.000 km²	400.000 Einwohner																																																																																																																														
Saarländische Gebiete	2.000 km²	800.000 Einwohner																																																																																																																														
Zone St. Germain	1.900 km²	300.000 Einwohner																																																																																																																														
Zone Metz	1.000 km²	300.000 Einwohner																																																																																																																														
Zone Moselle	1.000 km²	300.000 Einwohner																																																																																																																														
Zone Nordsee	1.000 km²	300.000 Einwohner																																																																																																																														
Zone Elbe	1.000 km²	300.000 Einwohner																																																																																																																														
Zone Oder	1.000 km²	300.000 Einwohner																																																																																																																														
Zone Memel	1.000 km²	300.000 Einwohner																																																																																																																														
Zone Danzig	1.000 km²	300.000 Einwohner																																																																																																																														
Zone Posen	1.000 km²	300.000 Einwohner																																																																																																																														
Zone Oberschlesien	1.000 km²	300.000 Einwohner																																																																																																																														
Zone Westpreußen	1.000 km²	300.000 Einwohner																																																																																																																														
Zone Ostpreußen	1.000 km²	300.000 Einwohner																																																																																																																														
Zone Litauen	1.000 km²	300.000 Einwohner																																																																																																																														
Zone Lettland	1.000 km²	300.000 Einwohner																																																																																																																														
Zone Estland	1.000 km²	300.000 Einwohner																																																																																																																														
Zone Finnland	1.000 km²	300.000 Einwohner																																																																																																																														
Zone Schweden	1.000 km²	300.000 Einwohner																																																																																																																														
Zone Norwegen	1.000 km²	300.000 Einwohner																																																																																																																														
Zone Dänemark	1.000 km²	300.000 Einwohner																																																																																																																														
Zone Polen	1.000 km²	300.000 Einwohner																																																																																																																														
Zone Tschechien	1.000 km²	300.000 Einwohner																																																																																																																														
Zone Ungarn	1.000 km²	300.000 Einwohner																																																																																																																														
Zone Rumänien	1.000 km²	300.000 Einwohner																																																																																																																														
Zone Griechenland	1.000 km²	300.000 Einwohner																																																																																																																														
Zone Türkei	1.000 km²	300.000 Einwohner																																																																																																																														
Zone Persien	1.000 km²	300.000 Einwohner																																																																																																																														
Zone Indien	1.000 km²	300.000 Einwohner																																																																																																																														
Zone China	1.000 km²	300.000 Einwohner																																																																																																																														
Zone Japan	1.000 km²	300.000 Einwohner																																																																																																																														
Zone Korea	1.000 km²	300.000 Einwohner																																																																																																																														
Zone Philippinen	1.000 km²	300.000 Einwohner																																																																																																																														
Zone Indonesien	1.000 km²	300.000 Einwohner																																																																																																																														
Zone Südamerika	1.000 km²	300.000 Einwohner																																																																																																																														
Zone Afrika	1.000 km²	300.000 Einwohner																																																																																																																														
Zone Australien	1.000 km²	300.000 Einwohner																																																																																																																														
Zone Neuseeland	1.000 km²	300.000 Einwohner																																																																																																																														
Zone Ozeanien	1.000 km²	300.000 Einwohner																																																																																																																														
Zone Antarktika	1.000 km²	300.000 Einwohner																																																																																																																														
<p>START</p>	<p>You are merely a c..... in the Great War and before this you were an impoverished artist. You are going nowhere!</p> <p>BACK 1</p>	<p>You receive the l..... C..... for bravery.</p>  <p>FORWARD 3</p>	<p>Kaiser Wilhelm (who wanted an 'empire in the sun') abdicates and flees as Germany is losing the war.</p> <p>BACK 2</p>	<p>You are gassed and hear that Germany has signed a humiliating armistice.</p> <p>Date:</p> <p>BACK 1</p>	<p>You come across the German Workers Party and become its leader! There are only a handful of members.</p> <p>FORWARD 3</p>																																																																																																																											

Teaching notes

Pages 1 and 2 of this resource should be stuck together to create a board game. Students will need a counter each and a dice for each group.

How to play:

Students should play in groups of 2-4. They should take turns to throw the dice and move around the board. When they land on a square they should add any missing details/dates, and move forward or back as directed. Their turn then ends and they should explain why the event they landed on helped OR hindered Hitler and the Nazis.

Ideally students should play at least twice.

Image credits

- Reichstag Fire / Berlin / 1933 / Credit: akg-images / Universal Images Group / Copyright © akg-images / For Education Use Only. This and millions of other educational images are available through Britannica Image Quest. For a free trial, please visit www.britannica.co.uk/trial
- Hindenburg on Deathbed / Photo / 1934 / Credit: akg-images / Universal Images Group / Copyright © akg-images / For Education Use Only. This and millions of other educational images are available through Britannica Image Quest. For a free trial, please visit www.britannica.co.uk/trial
- New York, New York: October 24, 1929..The Brooklyn Daily Eagle headlines for Black Thursday, the first day of the stock market crash of 1929 / Credit: Underwood Archives \ UIG / Copyright © Underwood Archives / For Education Use Only. This and millions of other educational images are available through Britannica Image Quest. For a free trial, please visit www.britannica.co.uk/trial
- Iron Cross / Credit: Encyclopaedia Britannica, Inc. / Copyright © © Encyclopaedia Britannica / For Education Use Only. This and millions of other educational images are available through Britannica Image Quest. For a free trial, please visit www.britannica.co.uk/trial
- Cover of the book "Mein Kampf" by Hitler / Credit: Photo12 \ Universal Images Group / Copyright © Universal Images Group / For Education Use Only. This and millions of other educational images are available through Britannica Image Quest. For a free trial, please visit www.britannica.co.uk/trial
- Berlin Jazz Band in. / Credit: Lebrecht Music & Arts / Universal Images Group / Universal Images Group / Copyright © Lebrecht Music & Arts / For Education Use Only. This and millions of other educational images are available through Britannica Image Quest. For a free trial, please visit www.britannica.co.uk/trial
- Map w.Lost Areas, Versailles Treaty 1919 / Credit: akg-images / Universal Images Group / Copyright © akg-images / For Education Use Only. This and millions of other educational images are available through Britannica Image Quest. For a free trial, please visit www.britannica.co.uk/trial
- GUSTAVE STRESEMANN - (1878-1929). German statesman. Photograph, c1925. / Credit: The Granger Collection / Universal Images Group / Copyright © The Granger Collection / For Education Use Only. This and millions of other educational images are available through Britannica Image Quest. For a free trial, please visit www.britannica.co.uk/trial